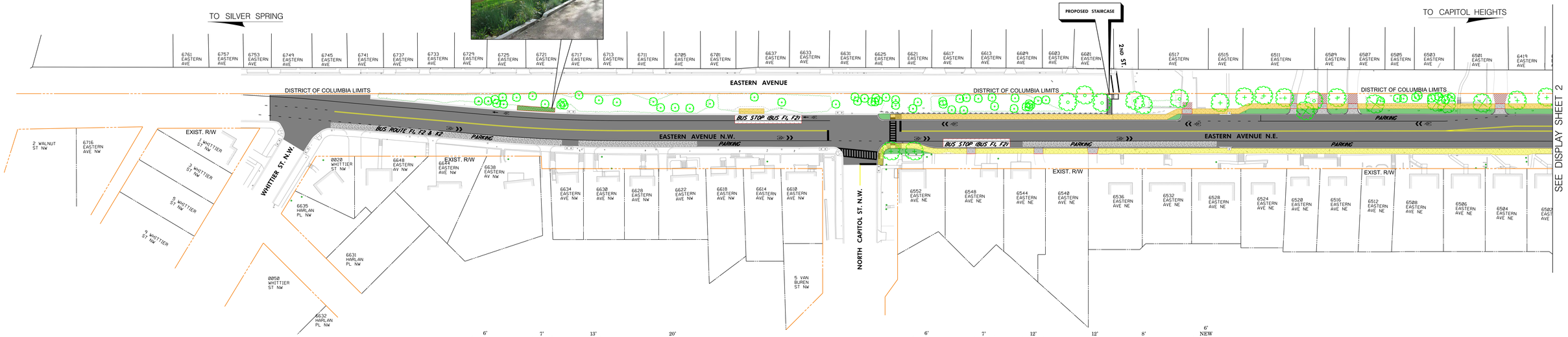

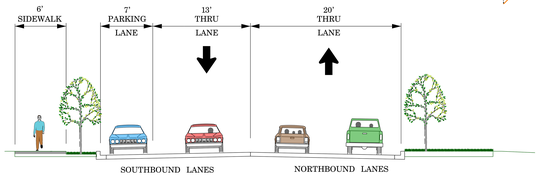

EXISTING TYPICAL SECTION

NOT TO SCALE

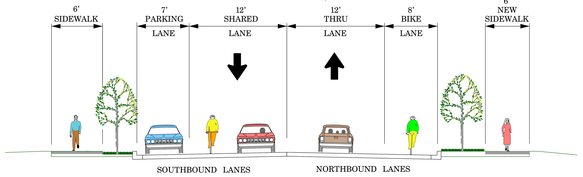

PROPOSED TYPICAL SECTION
FROM WHITTIER STREET N.W. TO KANSAS AVENUE N.E.

NOT TO SCALE

LEGEND

- PAVEMENT RECONSTRUCTION
- MILL AND OVERLAY
- NEW CONCRETE SIDEWALK
- SIDEWALK RECONSTRUCTION
- CONCRETE DRIVEWAY ENTRANCE
- ASPHALT DRIVEWAY TIE-IN
- PERVIOUS CONCRETE PAVEMENT
- LANDSCAPE ZONE
- BIORETENTION FACILITY
- PROPOSED TREE
- EXISTING TREE
- EXISTING TREE REMOVAL

DISTRICT OF COLUMBIA
DEPARTMENT OF TRANSPORTATION

d.

DISPLAY 1

EASTERN AVENUE N.E.
FROM WHITTIER STREET N.W. TO NEW HAMPSHIRE AVENUE N.E.
SCALE: 1" = 20' DATE: DECEMBER 7, 2016



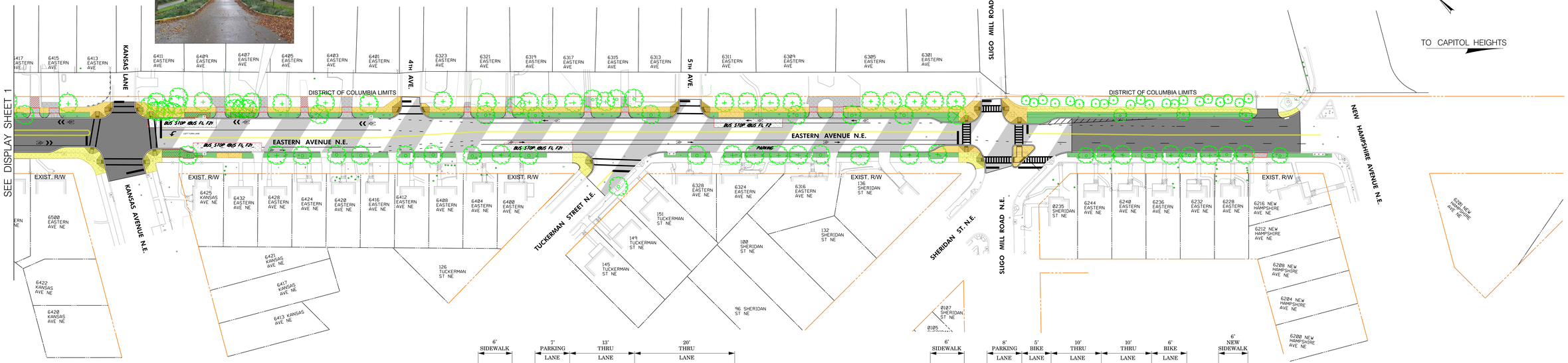

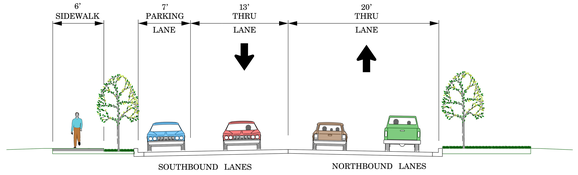

EXISTING TYPICAL SECTION

NOT TO SCALE

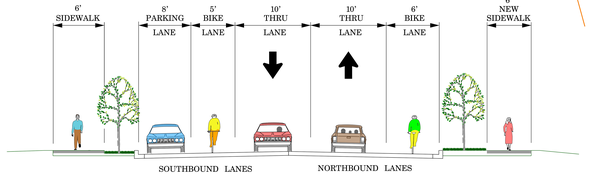

PROPOSED TYPICAL SECTION
FROM KANSAS AVENUE N.E. TO SLIGO MILL ROAD

NOT TO SCALE

LEGEND

- PAVEMENT RECONSTRUCTION
- MILL AND OVERLAY
- NEW CONCRETE SIDEWALK
- SIDEWALK RECONSTRUCTION
- CONCRETE DRIVEWAY ENTRANCE
- ASPHALT DRIVEWAY TIE-IN
- PERVIOUS CONCRETE PAVEMENT
- LANDSCAPE ZONE
- BIORETENTION FACILITY
- PROPOSED TREE
- EXISTING TREE
- EXISTING TREE REMOVAL

DISTRICT OF COLUMBIA
DEPARTMENT OF TRANSPORTATION

d.

DISPLAY 2

EASTERN AVENUE N.E.
FROM WHITTIER STREET N.W. TO NEW HAMPSHIRE AVENUE N.E.
SCALE: 1" = 20' DATE: DECEMBER 7, 2016

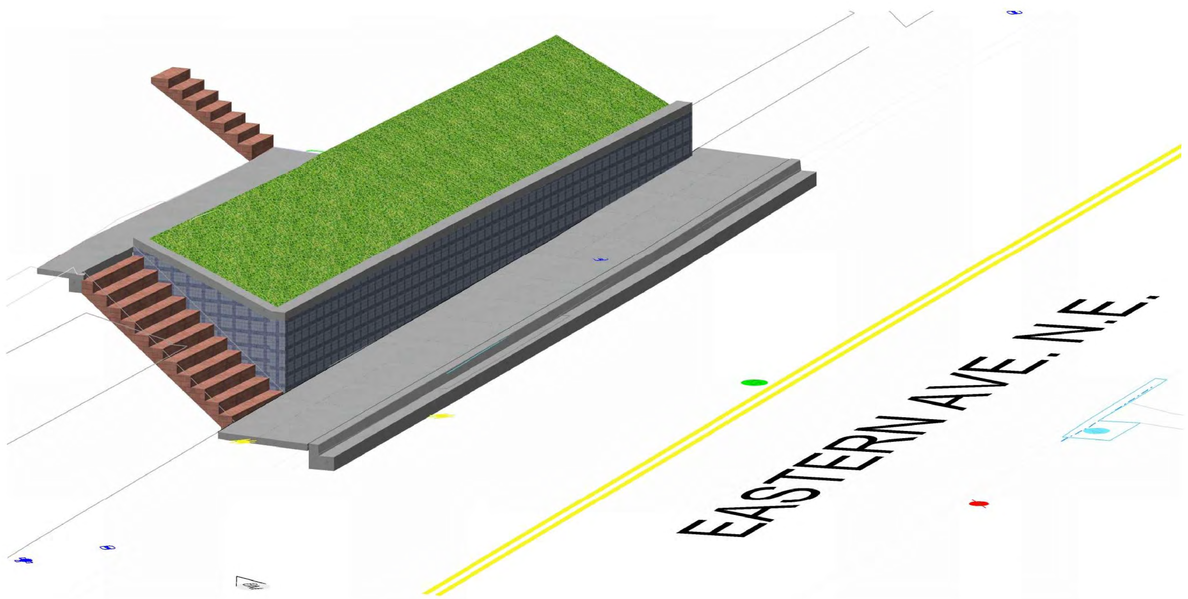

DISTRICT OF COLUMBIA
DEPARTMENT OF TRANSPORTATION
d.

DISPLAY 3

EASTERN AVENUE N.E.
FROM WHITTIER STREET N.W. TO NEW HAMPSHIRE AVENUE N.E.
SCALE: NONE DATE: DECEMBER 7, 2016

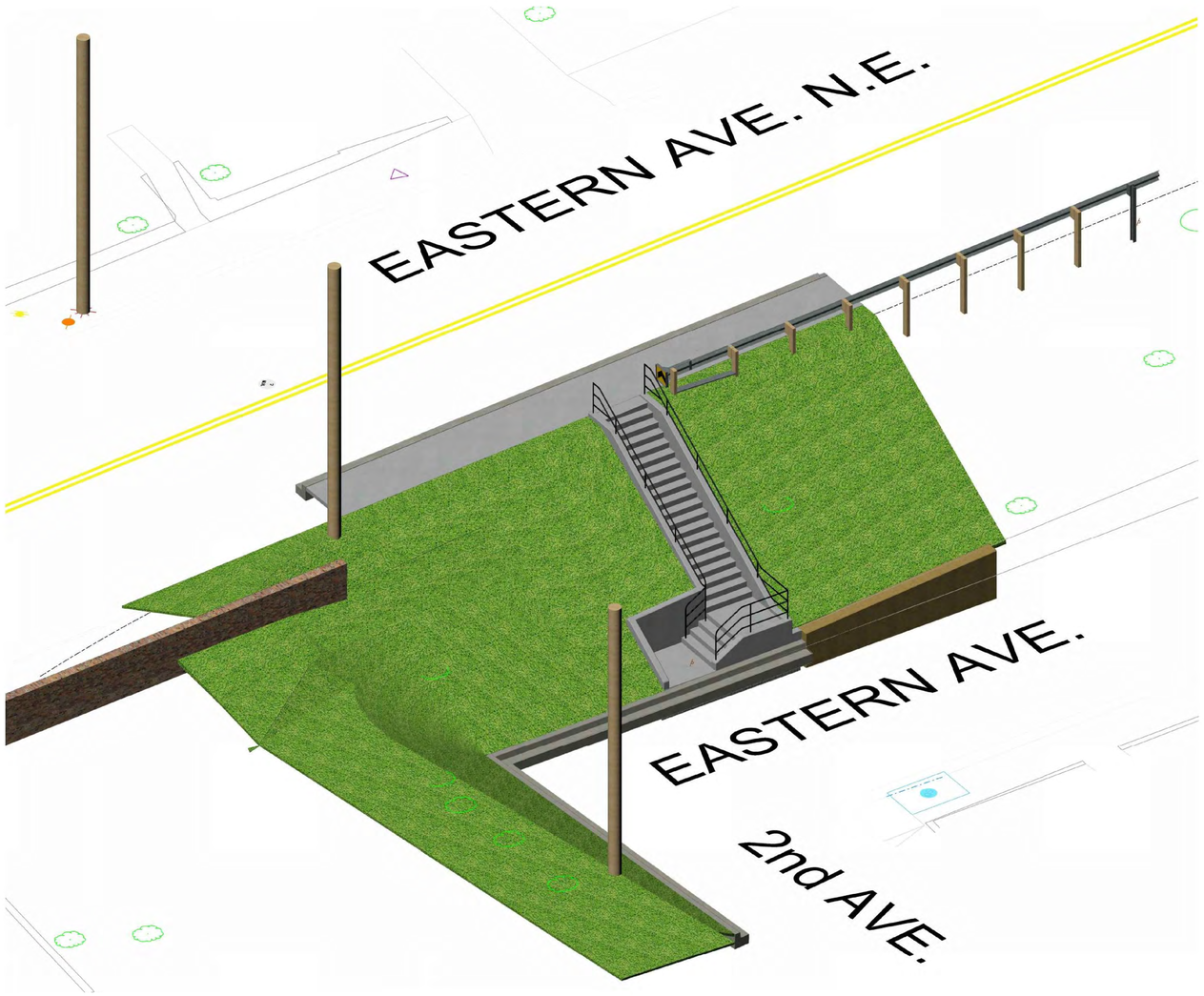

DISTRICT OF COLUMBIA
DEPARTMENT OF TRANSPORTATION
d.

DISPLAY 4

EASTERN AVENUE N.E.
FROM WHITTIER STREET N.W. TO NEW HAMPSHIRE AVENUE N.E.
SCALE: NONE DATE: DECEMBER 7, 2016

6305
EASTERN
AVE

6301
EASTERN
AVE

SLIGO MILL
ROAD

6300 NEW
HAMPSHIRE
AVE

TO SILVER SPRING

TO CAPITOL HEIGHTS

EASTERN AVENUE N.E.

136
SHERIDAN
ST NE

SLIGO MILL
ROAD N.E.

0235
SHERIDAN
ST NE

6244
EASTERN
AVE NE

6240
EASTERN
AVE NE

DISPLAY 5

DISTRICT OF COLUMBIA
DEPARTMENT OF TRANSPORTATION

d.

PAVEMENT LEGEND

- FULL DEPTH PAVEMENT
- MILL AND OVERLAY
- CONCRETE SIDEWALK
- CONCRETE DRIVEWAY ENTRANCE
- ASPHALT DRIVEWAY TIE-IN
- PERVIOUS CONCRETE PAVEMENT
- LANDSCAPE ZONE

EASTERN AVENUE N.E.
FROM WHITTIER STREET N.W. TO NEW HAMPSHIRE AVENUE N.E.

NOT TO SCALE DATE: DECEMBER 7, 2016

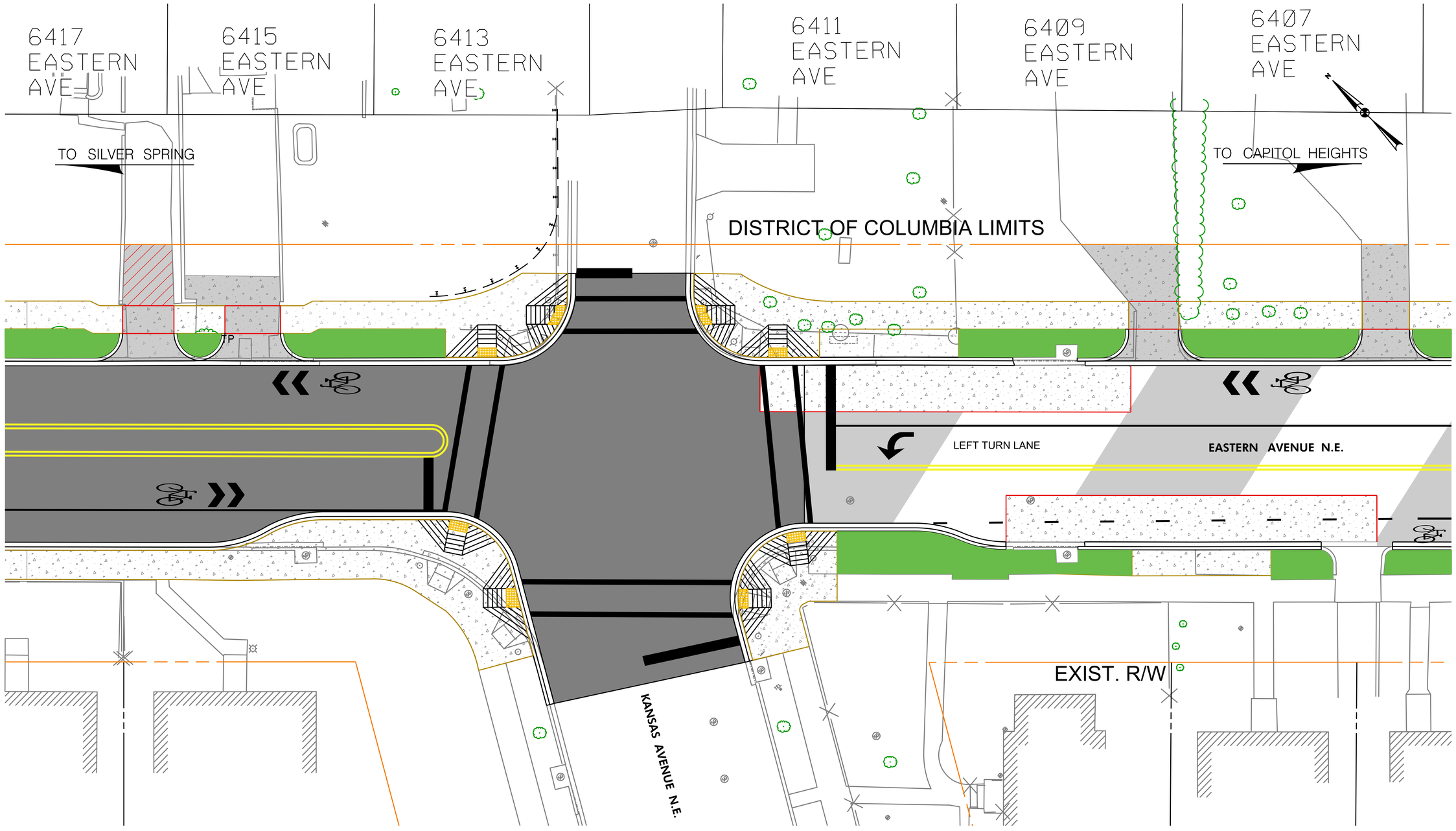

DISTRICT OF COLUMBIA
DEPARTMENT OF TRANSPORTATION

d.

PAVEMENT LEGEND

- FULL DEPTH PAVEMENT
- MILL AND OVERLAY
- CONCRETE SIDEWALK
- CONCRETE DRIVEWAY ENTRANCE
- ASPHALT DRIVEWAY TIE-IN
- PERVIOUS CONCRETE PAVEMENT
- LANDSCAPE ZONE

DISPLAY 6

EASTERN AVENUE N.E.
FROM WHITTIER STREET N.W. TO NEW HAMPSHIRE AVENUE N.E.

NOT TO SCALE DATE: DECEMBER 7, 2016